

Scale 1:2500@A4

© Crown Copyright and database right 2022. Ordnance Survey 100026294






Produced By: ALM

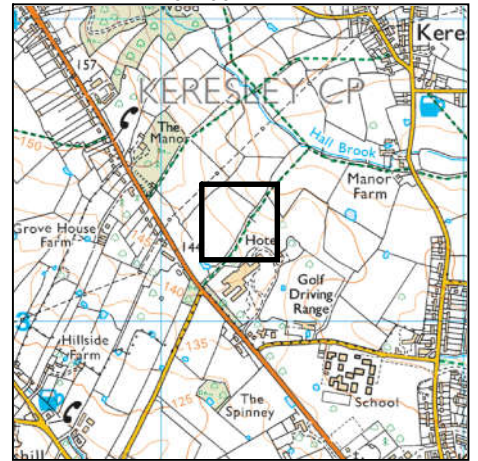
Date: 03/05/2023

Public Rights of Way
Council House
Earl Street
Coventry
CV1 5RR

**Section 257 Town and Country Planning Act
1990**
**Application to Divert Public Footpath No.
M216 (part) in the Parish of Keresley**

Key

	Public Footpath to be Diverted
	Alternative Public Footpath
	Unaffected Public Footpath



Ref: T&I/PROW/ALM/X0179/M216/Cttm2023